

SEMAU

Semau Island is a small island located in the western part of Timor Island and consists of two sub-district governments, namely Semau (North) and South Semau districts. Semau Island has a rich culture because it consists of various tribes and has the potential of agriculture, livestock and marine.



(Doc : SkolMus Enterprise)

**GEF SGP INDONESIA PHASE VI
2019 - 2020**



SGP The GEF
Small Grants
Programme



MAPS OF SEMAU ISLAND



As partners of the GEF SGP Indonesia pHase VI project, partners work together to achieve the expected outcomes during the project period. There are six mains outcomes in this project.

Outcome 1.1 Community-based institutional governance structures and networks exist in one forested area and three coastal landscapes (Gorontalo, Wakatobi Islands, Semau Island and Nusa Penida Island) for effective participatory decision-making to achieve landscape resilience.

Outcome 1.2 Ecosystem services in the target landscape are increase through multi-functional land-use systems.

Outcome 1.3 The sustainability of production systems in the target landscapes is strengthened through integrated agroecological practices.

Outcome 1.4 Livelihoods of communities in coastal and marine landscapes and target forest landscapes are increased by developing environmentally friendly small-scale community enterprises and increase market access.

Outcome 2.1 A multi-stakeholder partnership to manage the development and implementation of an integrated community-based low emission system.

Outcome 2.2 Adoption (for development, demonstration and finance) of energy-efficient and renewable technologies and mitigation options at the community level increases.



PARTNER	
1.	Geng Motor IMUT
2.	Perkumpulan Tafena Tabua
3.	Yayasan Alfa Omega
4.	Komunitas Tani Organik Dalen Mesa
5.	Kupang Batanam
6.	Perkumpulan Pikul
7.	CIS Timor
8.	OCD Beach & Cafe
9.	Yayasan Cemara
10.	WFL (tenun)
11.	Semau Muda

GENG MOTOR IMUT (GMI)

Project Name :

1. Menang, SEMAU! (Semau Community Cares for the Balance and Sustainability of the Island's Environment, Social and Economic)

Brief Project Description :

Goal : Strengthening the livelihoods of the 5 villages in Semau Island that pay attention to the balance and sustainability of environmental, social and economic management. Objectives ; (1) Encouraging protection of forest governance for conservation through strengthening institutions and regulations. (2) Develop non-wood forest products (NTPPs), especially honey from bee cerana.

Project Location :

Village	Group name
Huilelot	Kok Baun
Uitiuhana	Kontema
Uitiuhtuan	Tenang
Uitiuhana	Kelompok Tani Sinar Karya
Batuinan	TUA SING
Batuinan	DALEN BANAN
Hansisi	Kauan
Hansisi	Pelangi
Hansisi	Setia

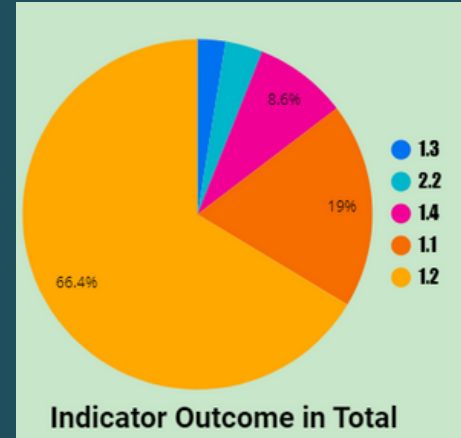
Beneficiaries Reached



827



369

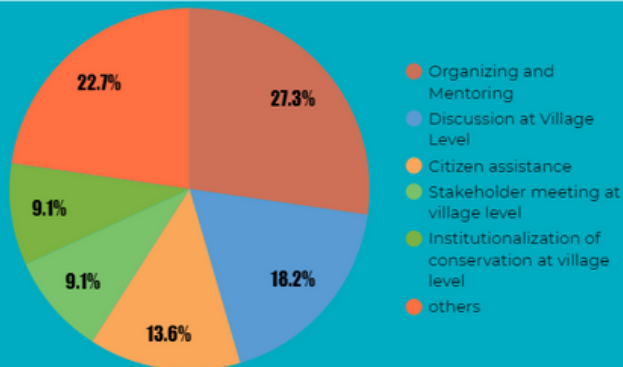


The diagram shows the five outcomes achieved by GMI in the implementation of its activities during the project. As much as 66.4 % of the activities carried out by GMI answered the Outcome 1.2 that related to Ecosystem services in the target landscape through multi-functional land-use systems.

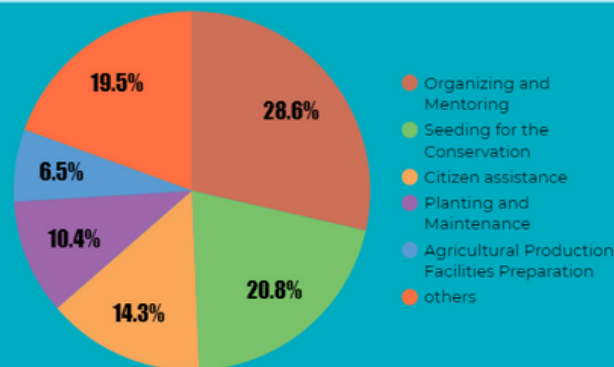
Outcomes Based Activities

The following are the top five activities based on the Outcomes that implemented by GMI during the program.

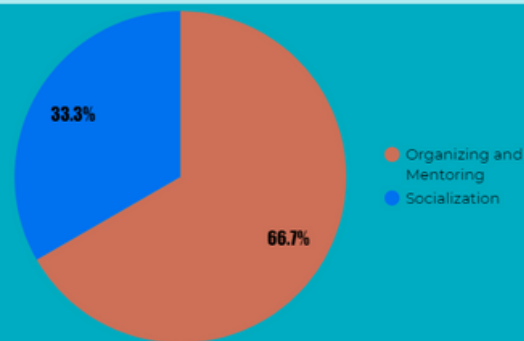
Outcome 1.1



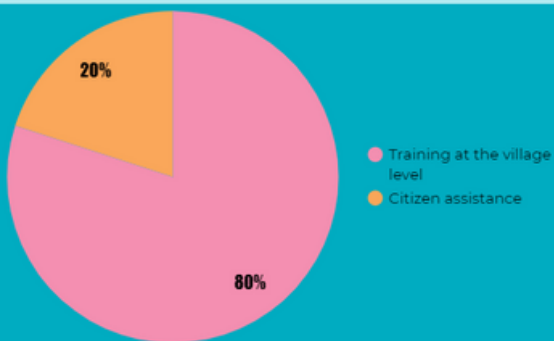
Outcome 1.2



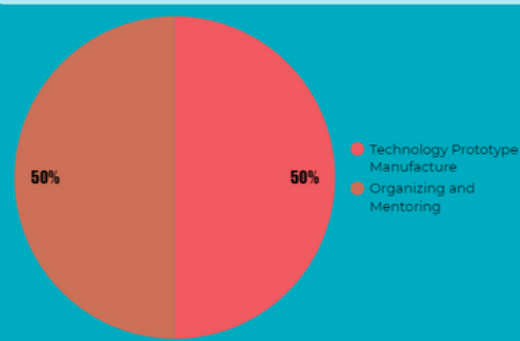
Outcome 1.3



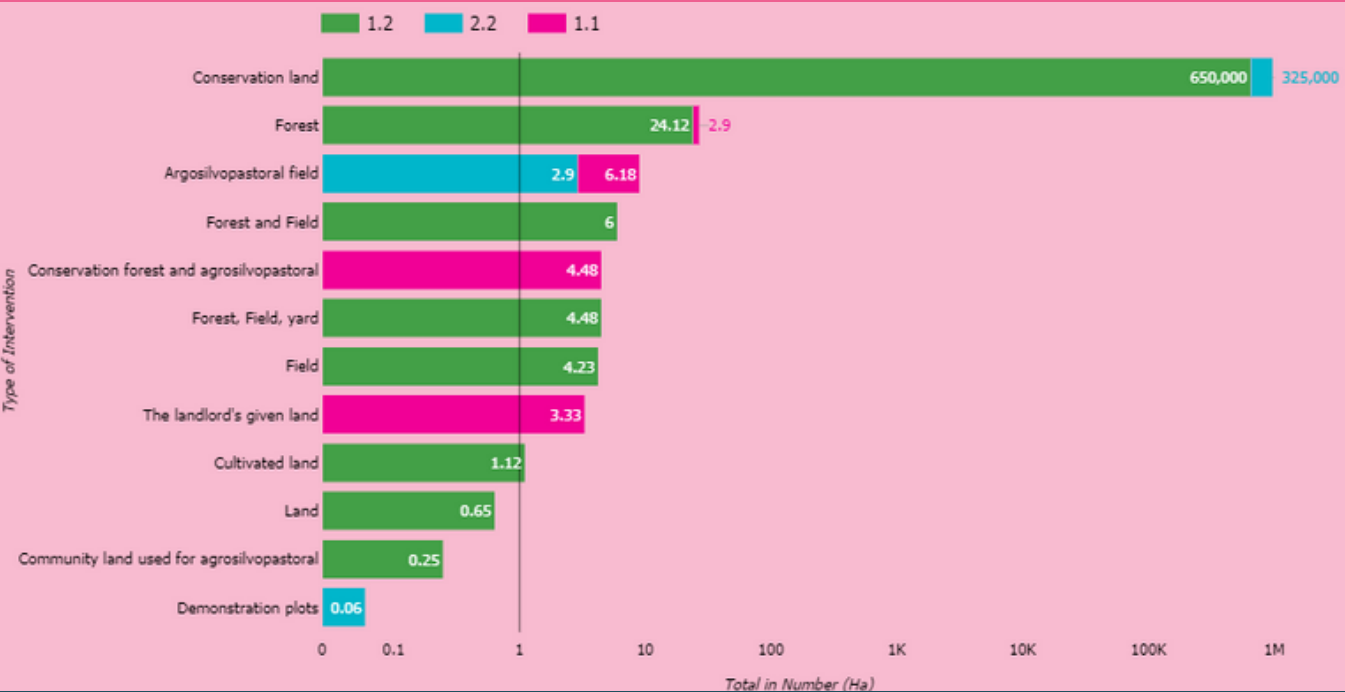
Outcome 1.4



Outcome 2.2



Outcomes Based Landscapes



The graph shows the land interventions in outcome 1.2 show greater diversity with respect to multi-functional land-use systems. Whereas Outcome 1.1 involved multi-stakeholders in land use because it involved protected forest land, while Outcome 2.2 was achieved through the involvement of agrosilvopastoral land and demonstration plots by the group.

PERKUMPULAN TAFENA TABUA

Project Name :

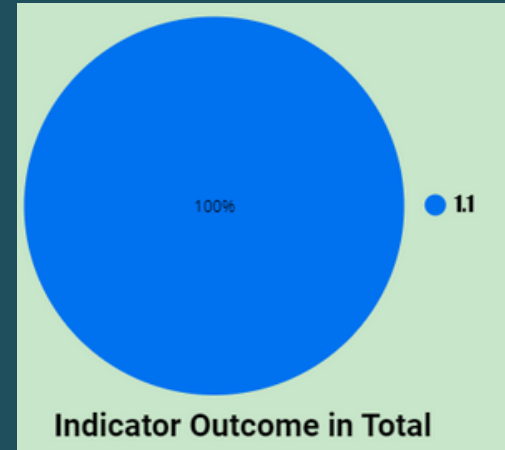
Multi-Stakeholder Forum Semau, Kupang NTT

Brief Project Description :

General purpose from this project are (a) Capacity building from some village heads, stakeholders and competition groups and the community in general in intervention villages, (b) Policy and Service The Kupang and provincial district governments reach out to Semau Island, including service policies to ensure the sustainability of the Semau Island ecosystem, and (c) There is an initiative to exchange information and knowledge between communities, between the government and citizens, between the private sector and the citizens through regular discussions that have been initiated by the assisted groups and the village regarding the development of the sustainability of Semau Island.

Location :

Uitiuh Ana Village, Batuinan Village, Uiasa Village, Hansis Village, Uiboa Village, Uitiuh Tuan Village, Huilelot Village, Bokunusan Village, Letbaun Village, Onansila Village



The outcome achieved by Tafena Tabua was 100% outcome of 1.1 that consistent with their job description to carry out advocacy to communities related to the policies about landscapes and facilitate participatory decision-making to achieve landscape resilience with multi-stakeholders.

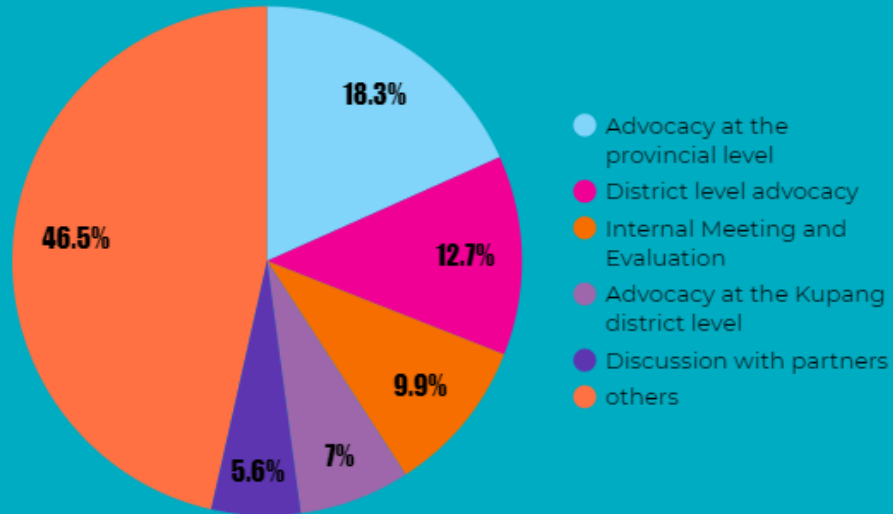
Beneficiaries Reached

59

54

Outcomes Based Activities

Outcome 1.1



The graph shows the top five activities covering output 1.1, which are related to community-based institutional governance structures and networks for effective participatory decision making to achieve landscape resilience.

Tafena Tabua has the main activities related to advocacy at the village, district and provincial levels. They discussed with the community to understand the issues and brought it to the government to discuss. Apart from that, Tafena Tabua also provides a means of learning for the community regarding government policies.



Outcomes Based Landscape



The graph shows three types of land interventions during the project. Protected forest, land of protected forest that will use as reservoirs and agrosilvopastoral land. It is planned that there will be a retention basin in a protected forest area, so that in this case, Tafena Tabua also provides an understanding of policies that are pro and not in favor of the community.

YAYASAN ALFA OMEGA

Project Name :

Development of Ecotourism is based on a partnership with the Bokunusan Village Community and Uiboa Village in Semau Island, Kupang Regency, East Nusa Tenggara

Brief Project Description :

Utilizing a SGP grant, YAO develops coastal eco-tourism together with Uiboa and Bokunusan villagers. The Conservation Program carried out through ecotourism activities will create additional income for Uiboa and Bokunusan villagers.

Project Location/Group name:

Uiboa Village/Kelompok Sadar Wisata "Uinian Bs"
Bokunusan Village/Kelompok Sadar Wisata "Mutiara Onanbalu"

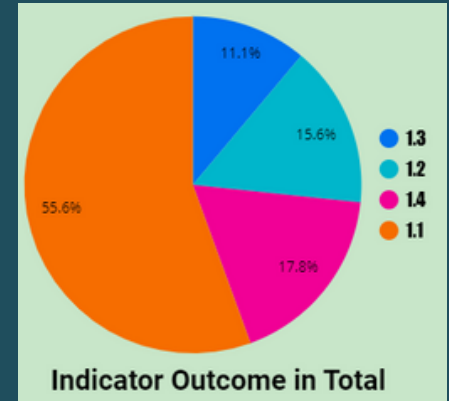
Beneficiaries Reached



421



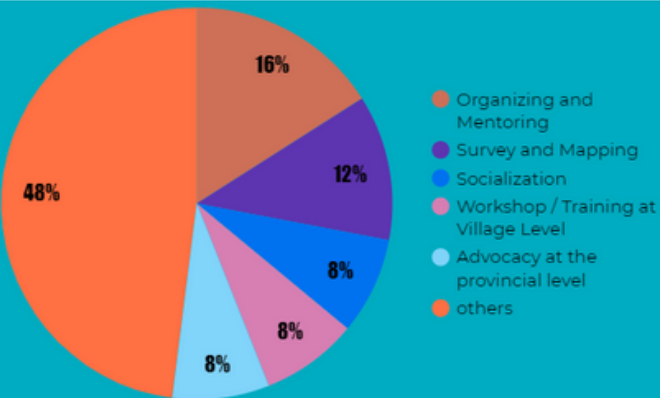
250



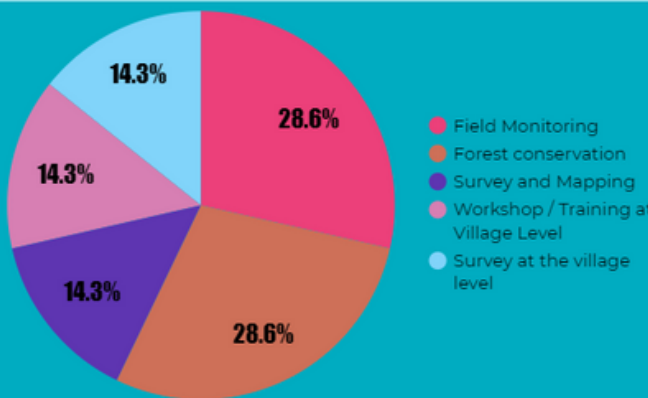
The diagram shows the outcome achieved by the activities carried out by the Alfa Omega Foundation. 55.6% of the activities carried out were related to Outcome 1.1 that involved the community and multi-stakeholders in decision making. 17.8% covered the outcome of 1.4. It is related to the development of environmentally friendly small-scale community enterprises and increases market access. Also, there are activities involving ecosystems and also agroecological practice through outcomes Outcome 1.2 and 1.3.

Outcomes Based Activities

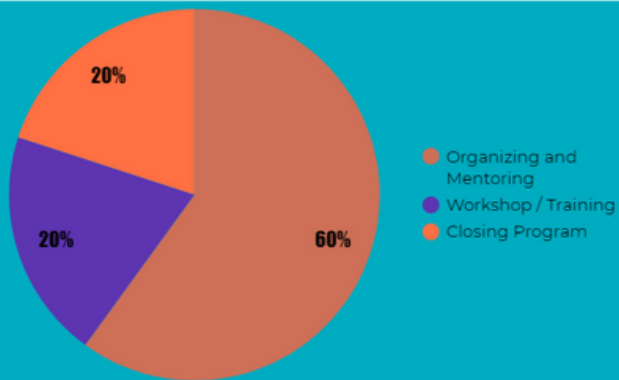
Outcome 1.1



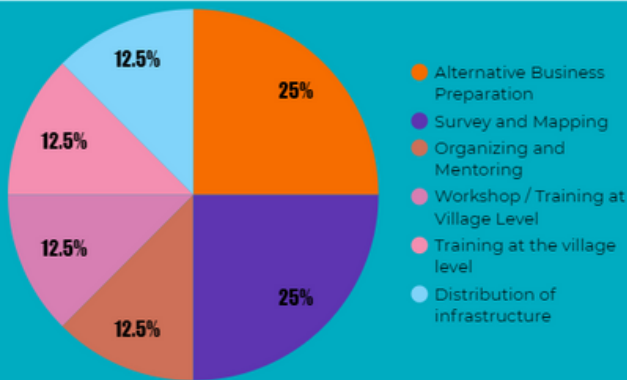
Outcome 1.2



Outcome 1.3

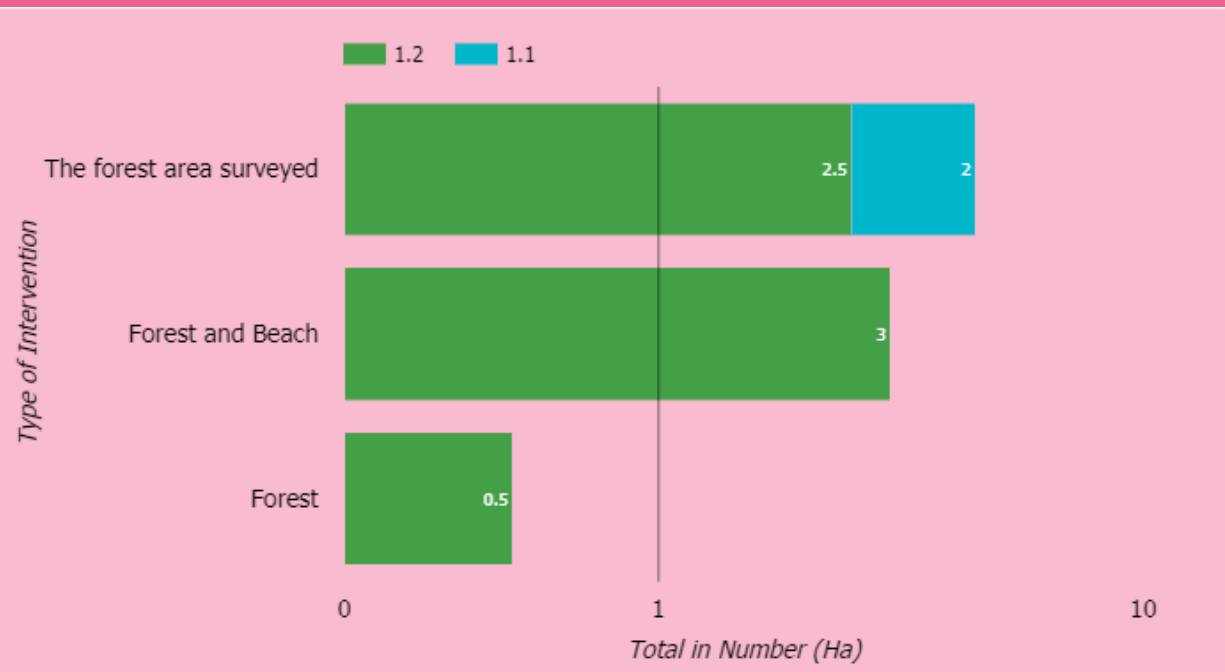


Outcome 1.4



The diagrams shows the top five activities carried out at most to achieve each outcome by YAO includes outcome 1.1, 1.2, 1.3 and outcome 1.4.

Outcomes Based Landscape



Outcomes 1.1 and 1.2 were outcomes that involved land interventions. There are three types of intervention by YAO land. The forest area surveyed was 2.5 hectares for Outcome 1.2 and 2 hectares for Outcome 1.1. Also, there was about forest and beach which the outcome 1.2 related to the multi-functional ecosystems land-use systems.

KOMUNITAS TANI ORGANIK

DALEN MESA

Project Name :

Expansion of Organic Agriculture and Climate Resistant in Uitiuhana Village,
Semau Island

Brief Project Description :

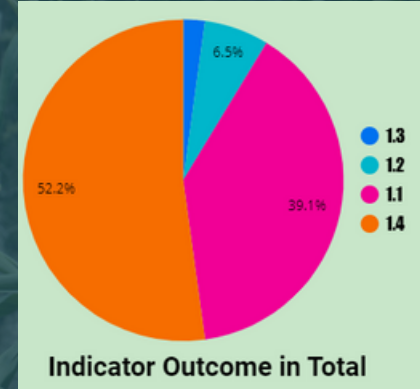
Dalen Mesa Communities Utilizing a SGP grant, Dalem Mesa –as farmer group– obtains additional income by producing liquid organic fertilizer and selling it to other farmers in Semau. In addition, Dalen Mesa earns additional income by selling their environmentally friendly agricultural products such as onions, sorghum, watermelon, etc.

Project Location:

Uitiuh Ana Village

Assist Group :

Dalen Mesa
Kelompok Tani Talenta II
Sinar Karya
Kelompok Tani Paul Baun
Kelompok Tani Langa Poke
Kelompok Tani Somba



The diagrams shows the top five activities carried out at most to achieve each outcome includes outcome 1.1, 1.2, 1.3 and outcome 1.4. However Outcome 1.4 and 1.1 shows a significant number.

Beneficiaries Reached



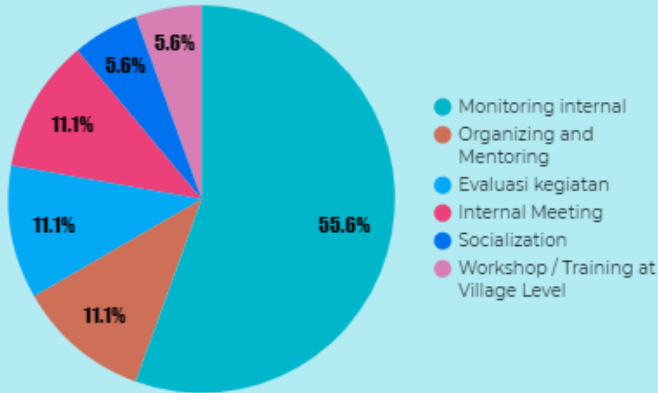
166



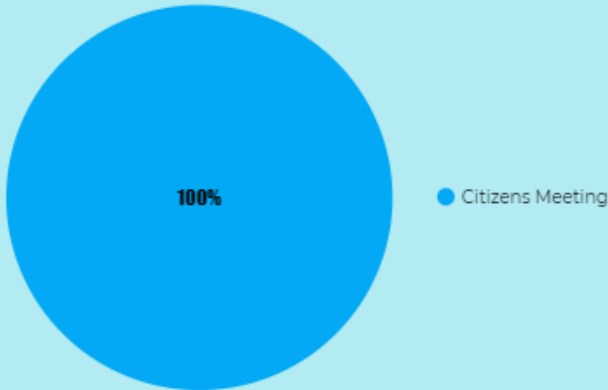
70

Outcomes Based Activities

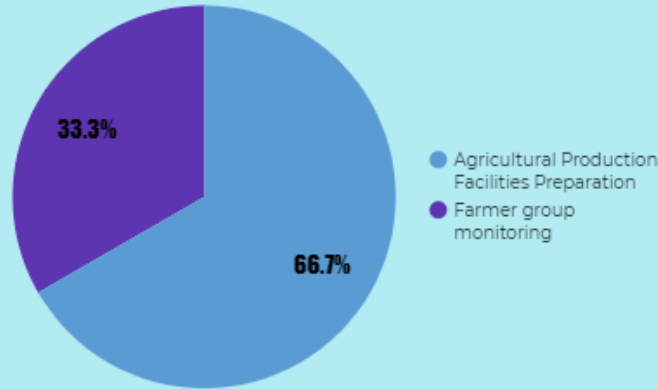
Outcome 1.1



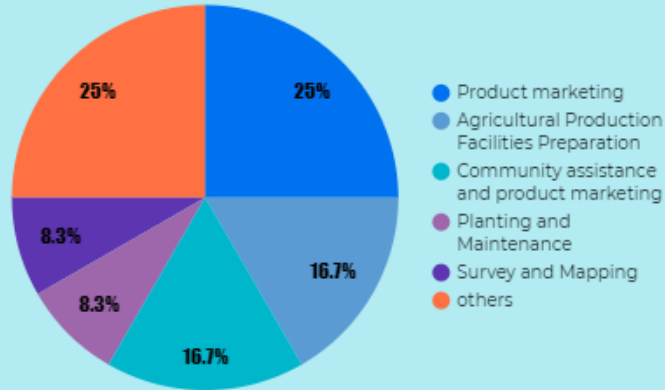
Outcome 1.3



Outcome 1.2

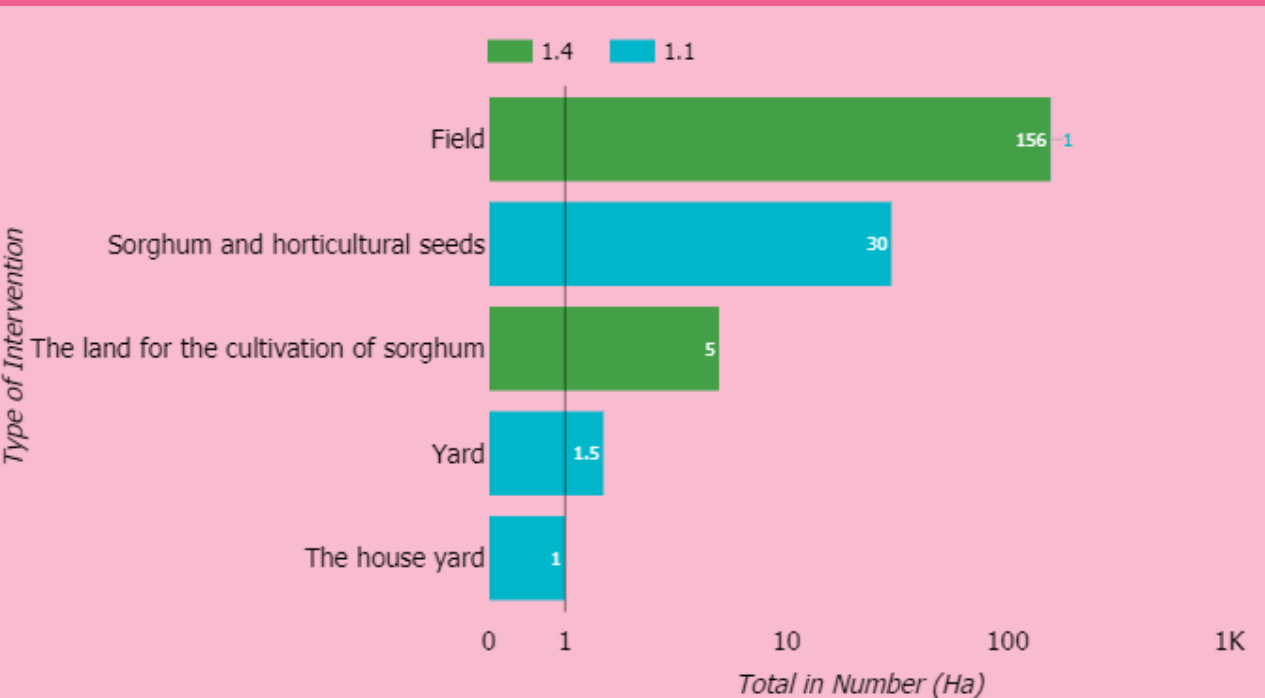


Outcome 1.4



The diagrams shows the top five activities carried out at most to achieve each outcome by Komunitas Tani Organik Dalen Mesa includes outcome 1.1, 1.2, 1.3 and outcome 1.4.

Outcomes Based Landscape



The Outcomes 1.4 and outcome 1.1 involve partner land interventions. In small-scale business development involves land for sorghum cultivating and land for developing sorghum seedlings. Community yards and field were also part of the intervention.

KUPANG BATANAM

Project Name :

Optimizing the Utilization of the Yard through the Concept of Sustainable Environment-Based Food Houses in Semau Island

Brief Project Description :

Kupang Batanam strengthened a female group that practice backyard farming. The activity is aimed to utilize the produces by the women in Letbaun Village for fresh consumption, as well as process to products with longer shelf-life.

Village	Group name
Letbaun	NULEKA I
Letbaun	NULEKA II
Letbaun	NULEKA III
Uiboa	NAMNAU 01
Uiboa	NAMNAU 02
Uiboa	NAMNAU 03
Uitiuhtuan	MARI MENANAM
Uitiuhtuan	SEMANGAT
Onansila	SUKA HATI
Onansila	INGIN MAJU
Uiasa	Mari Batanam
Uiasa	Sehati Batanam
Onansila	SEHAT

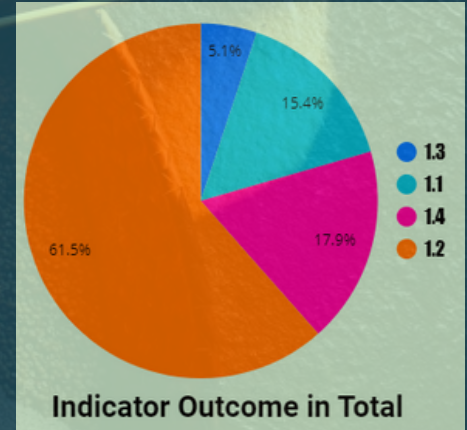
Beneficiaries Reached



309



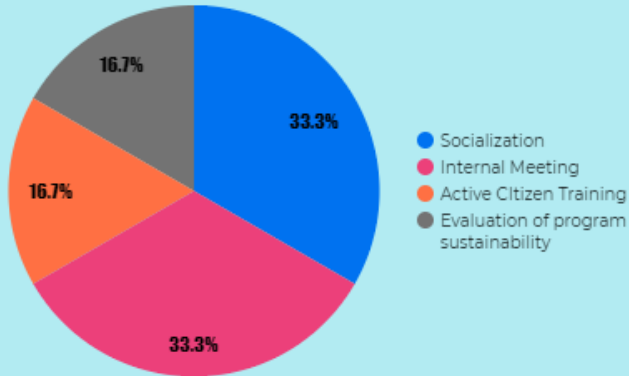
1,045



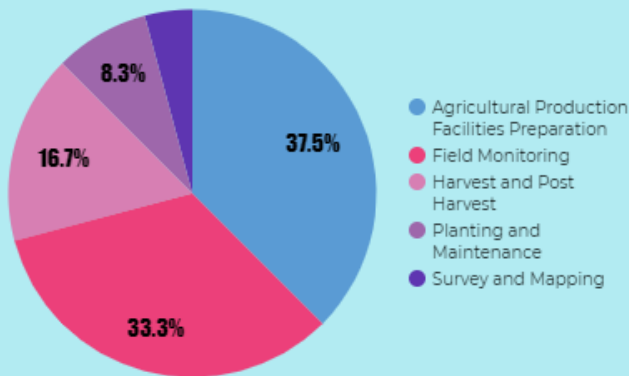
The diagram shows that overall, the total outcome indicator for Kupang Batanam partners is 61.5% covering outcome 1.2, 17.9% covering outcome 1.4 and 15.4% covering Outcome 1.1. As for Outcome 1.3, reach 5.1%. It shows that more than half of the activities related to ecosystem services through multi-functional land-use systems.

Outcomes Based Activities

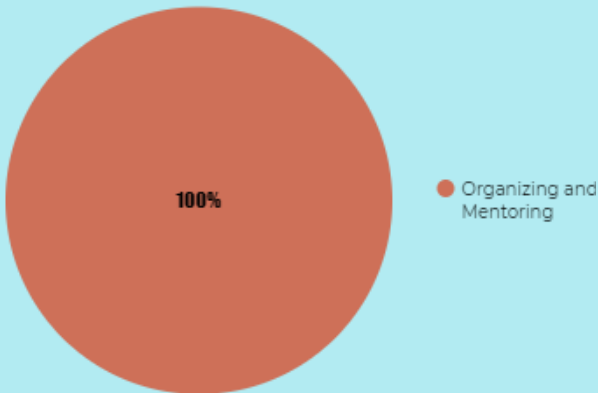
Outcome 1.1



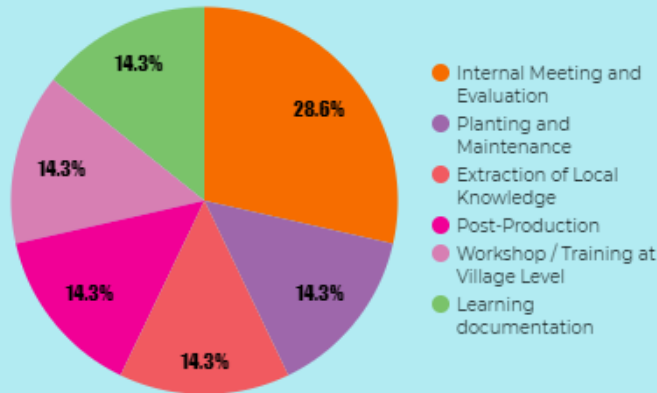
Outcome 1.2



Outcome 1.3



Outcome 1.4



The diagrams shows the top five activities carried out at most to achieve each outcome by Kupang Batanam includes outcome 1.1, 1.2, 1.3 and outcome 1.4.

Outcomes Based Landscape

Type of Intervention		Outcome	Total in Number (Ha) ▾
1.	Yard	1.1	44
2.	Land	1.1	3
3.	Yard	1.2	2.74
4.	Yard	1.3	0.47
5.	Agreement on field for Yellow corn cultivation	1.2	0.4
6.	Agreement on field area for black rice cultivation	1.2	0.25
7.	Harvested rice fields	1.2	0.16
8.	Harvested Yellow corn field	1.2	0.1

The table shows the outcomes achieved through land intervention are outcome 1.1, outcome 1.2 and outcome 1.3. Yard intervention for Outcome 1.1 reached 44 hectares. The number is significantly different from land intervention. In Outcome 1.2 that involves multi-functional land-use systems, land use reached 2.74 hectares. The table shows field intervention in outcome 1.2 for black rice and yellow maize cultivation planning in the future.



Sorgum and black rice (Doc : SkolMus Enterprise)

PERKUMPULAN PIKUL

Project Name :

Socio-Economic Resilience of Small Island (Semaau Island)

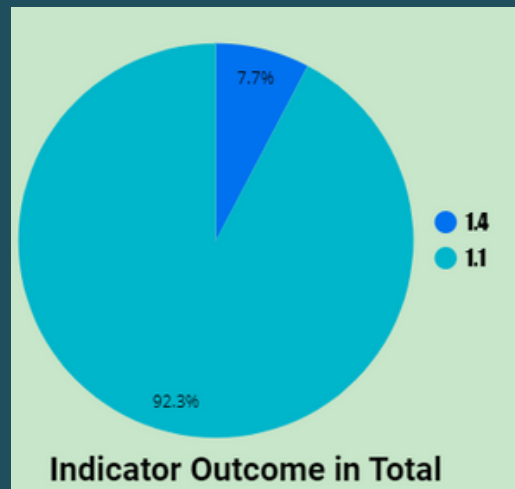
Brief Project Description :

The main objective of this program is to expand community initiatives related to issues of protection and management of landscapes and seas. In particular, this program aims to increase the capacity of planning and implementation of programs by partners (NGOs and CBOs), advocate government support for a variety of community initiatives and perform knowledge management.

Project Location:

Uitihuh Ana Village, Batuinan Village, Uiasa Village, Hansis Village, Uiboia Village, Uitiuh Tuan Village, Huilelot Village, Bokunusan Village, Letbaun Village, Onansila Village

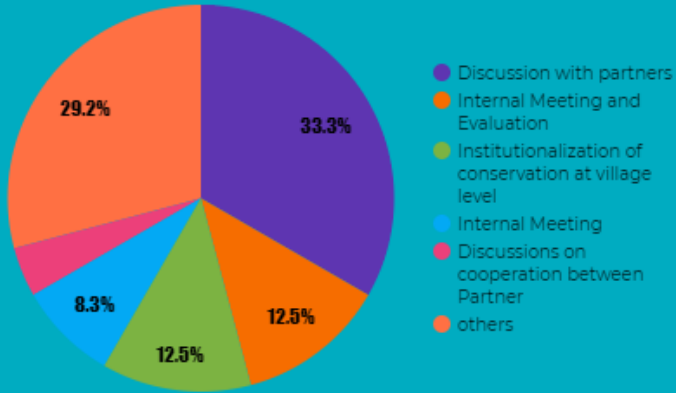
Beneficiaries Reached



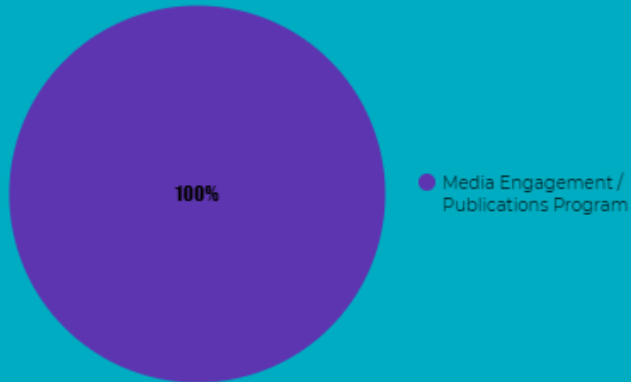
The graph shows that Perkumpulan Pikul activities cover 92,3 % of outcome 1.1 and Outcome 1.4 only 7,7 %. Perkumpulan Pikul concern on community initiatives related to issues of protection and management of landscapes and seas. It means that most of the activities included discussion multi-stakeholder.

Outcomes Based Activities

Outcome 1.1




Outcome 1.4



The diagram shows the top five activities carried out for each outcome. However, Outcome 1.4 only includes one activity, which is Media engagement. For Outcome 1.1, 33.3% of the activities were discussions with partners. Pikul Association which is also the host is responsible for internal meeting and evaluation activities and facilitates meetings related to conservation institutionalization at the village level.



Outcomes Based Landscape



The graph shows that in Outcome 1.1 there is an intervention on the argosilvopastoral field of 4.48 hectares. This intervention is related to the institutionalization of conservation at the village level.

CIS TIMOR

Project Name :

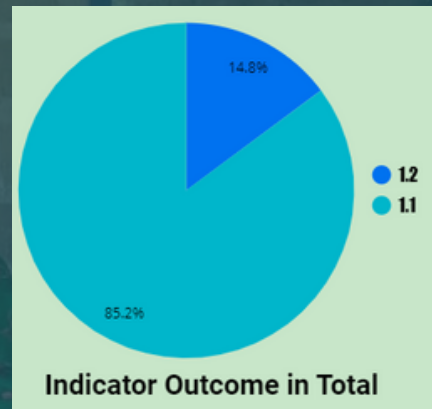
Sustainable community-based water governance on Semau Island

Brief Project Description :

Goal : Increased capacity of communities and water management groups and strengthened cross-stakeholder cooperation networks for water management and water distribution systems. Objectives ; (1) Enhancing community capacity related to water governance and water distribution systems, (2) Strengthening community cooperation networks related to water governance systems and water distribution systems as well as their utilization.

Project Location/ Group name :

Hansisi/Forum Tatakelolah Air Bersih
Uiasa/Kelompok peduli air dan konservasi Uiasa
Batuinan/Kelompok peduli air dan konservasi



The graph shows that CIS TIMOR's activities are related to outcome 1.2, which is ecosystem services through multi-functional land-use systems about 14,8 % and activities related to outcome 1.1 reached 85,2 %

Beneficiaries Reached



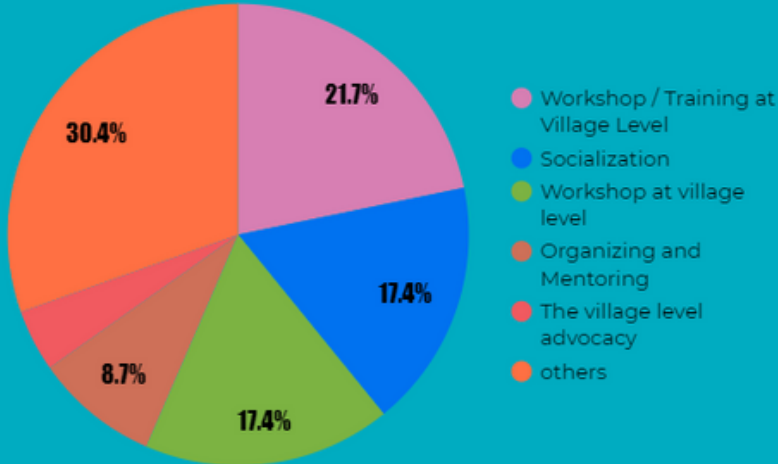
320



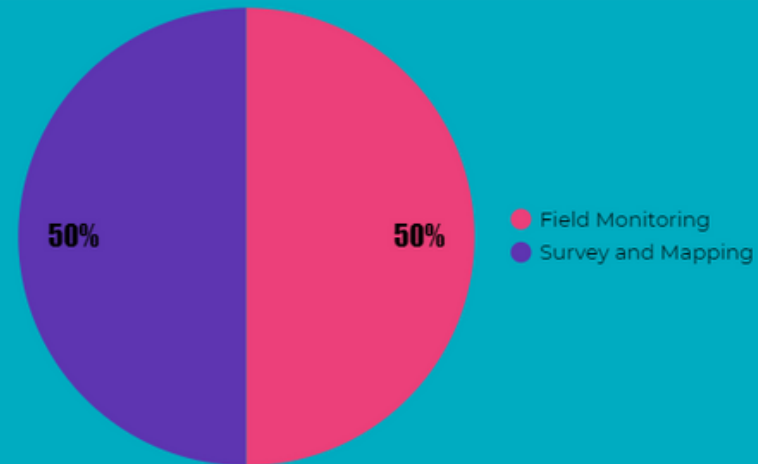
169

Outcomes Based Activities

Outcome 1.1



Outcome 1.2



CIS TIMOR activities mostly related to water management. Start from preparing the community through community capacity building activities such as workshops and training to sharing knowledge through socialization about water management. Also, CIS TIMOR facilitates advocacy at the village level and multi-stakeholder meeting. As for outcome 1.2, CIS TIMOR conducted field monitoring, survey and mapping of multi-functional land-use systems.

OCD BEACH & CAFE

Project Name :

Development of Traditional Ecotourism and Cross North Semau

Brief Project Description :

Ocean Cozy Destination (OCD) Beach and Café has supported community members to develop ecotourism as a livelihood opportunity in the coastal area of Semau.

Project Location/ Group name :

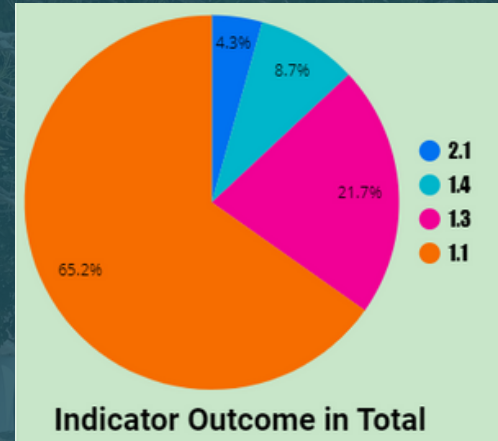
Uiasa Village

Hansisi Village

Beneficiaries Reached

46

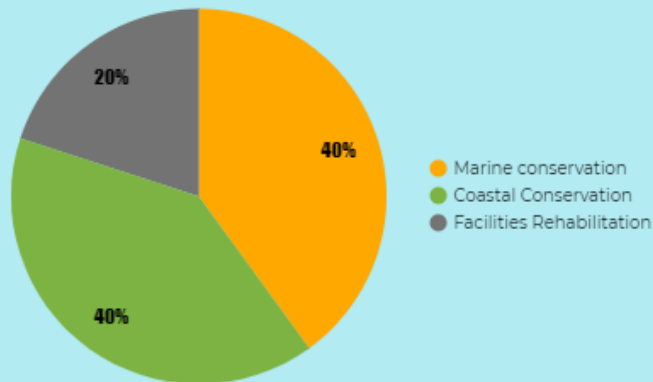
7



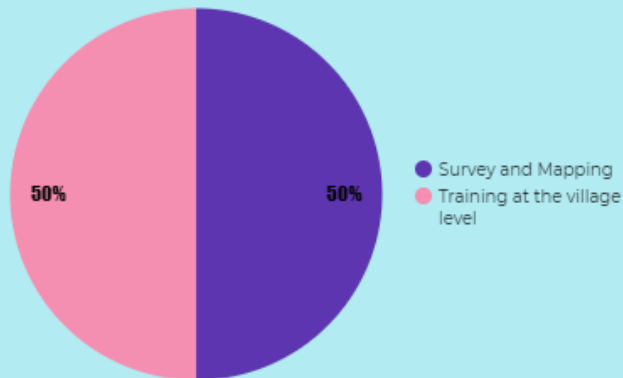
The diagram shows a significant difference of 65.2% of the activities carried out by OCD for outcome 1.1, while outcome 1.3 was 21%, outcome 1.4 was 8.7%, and Outcome was 4.3%. It shows that most of OCD activities are related to collective decision-making involving communities and multi-stakeholders.

Outcomes Based Activities

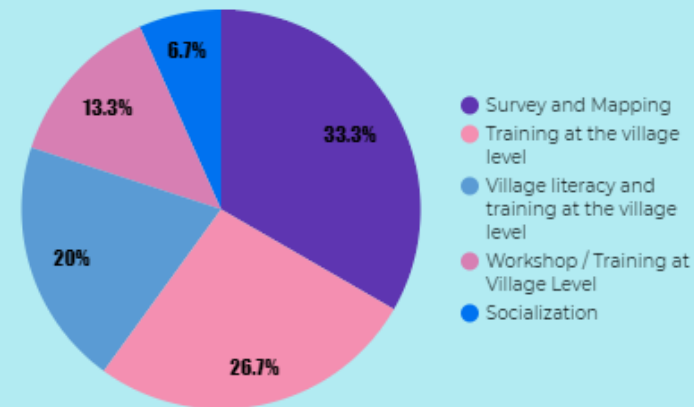
Outcome 1.3



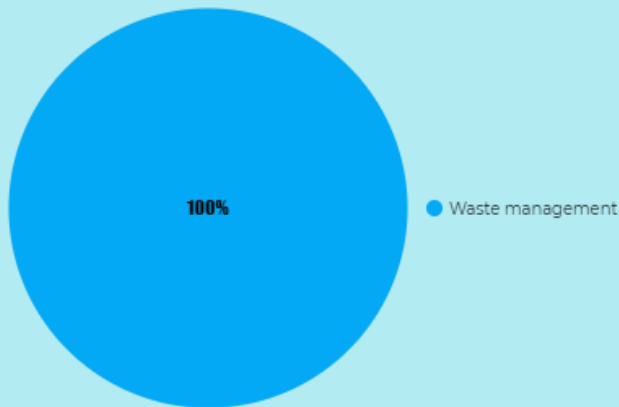
Outcome 1.4



Outcome 1.1

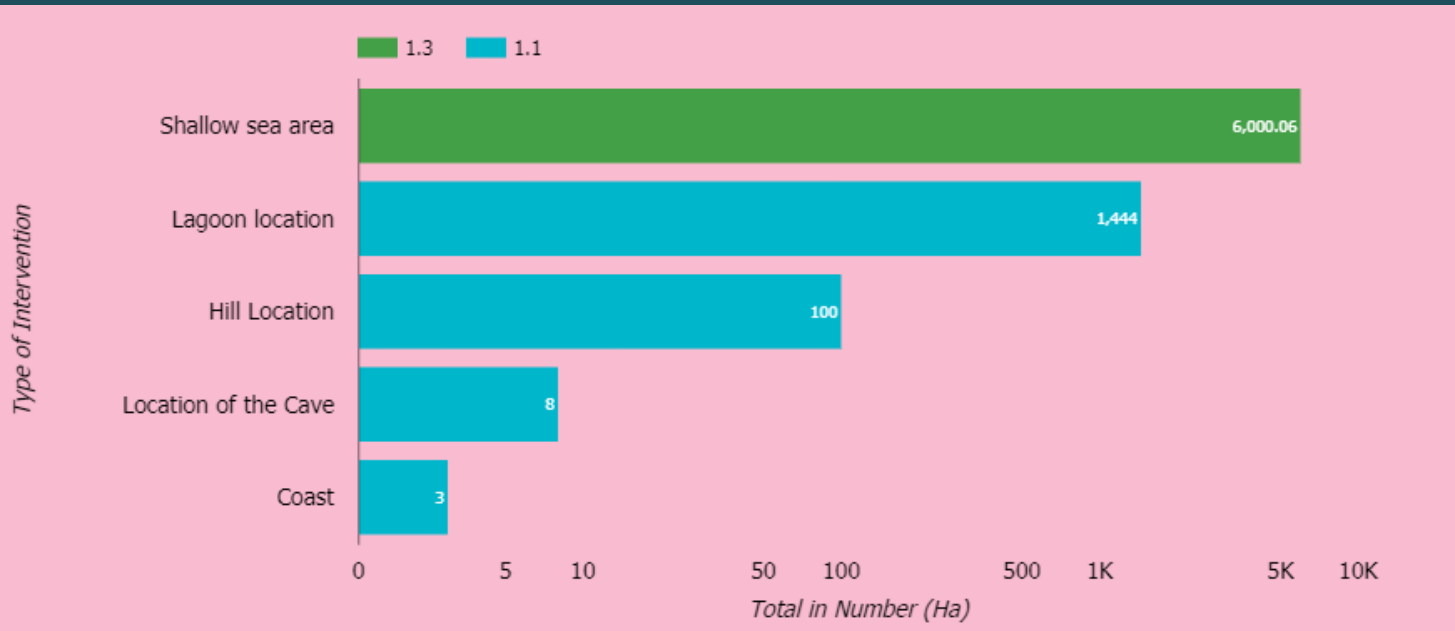


Outcome 2.1



The diagrams shows the top five activities carried out at most to achieve each outcome by OCD Beach & Cafe includes outcome 1.1, 1.3, 1.4 and outcome 2.1.

Outcomes Based Landscape



As partners who support community members to develop ecotourism as a livelihood opportunity in the coastal area of Semau, OCD Beach and Cafe conducts interventions related to the sea and the surrounding area. From the graph, it can be seen the types of land interventions carried out during the program. For the outcome of intervention 1.3 relating to the shallow sea area of 6,000.06 hectares, while 1.1 intervention outcome in lagoon location, hill location, Cave location and coast.

YAYASAN CEMARA

Project Name :

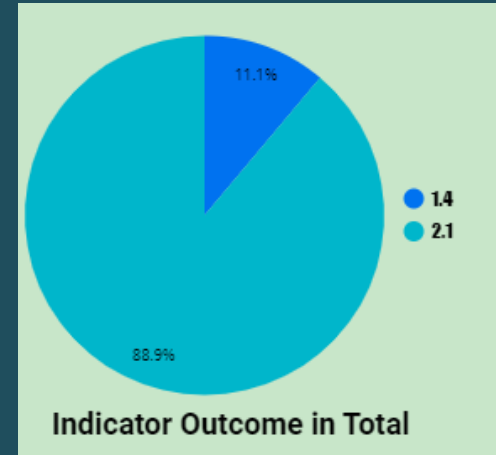
Increasing Access to Clean Water Needs Using Low Emission Technology in the Form of a Solar Water Pumping System in Batuinan Village, Semau District, Kupang Regency, East Nusa Tenggara Province

Brief Project Description :

Meeting the household water needs of the Batuinan village community uses Low Emission Technology in the form of a Solar Water Pumping System based on community empowerment. With community empowerment, it is expected that the community will have a sense of belonging to the technology applied so that it will support the sustainability of the program. Activities : Initial program socialization and Site Finalization, Procurement of Materials, Strengthening the Capacity of the Village Water Committee / BPSPAM, Meeting coordination and follow up, Monitoring and Evaluation

Project Location/ Group name :

Batuinan Village



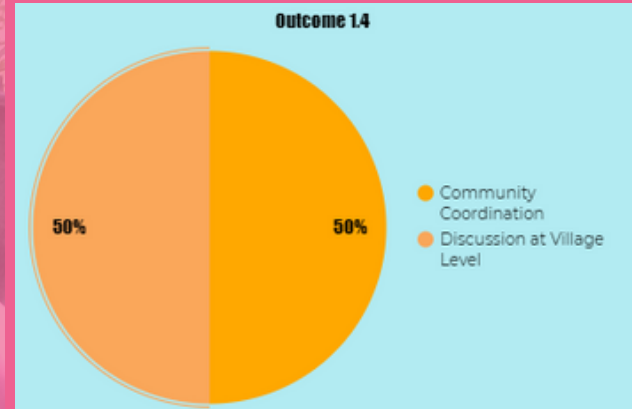
The diagram shows the two outcomes achieved by the Cemara Foundation, where the achievement of outcome 1.4 was 11.1%, while outcome 2.1 was 88.9%. Almost all activities are related to the multi-stakeholder partnership to manage the development and implementation of an integrated community-based low emission system.

Outcomes Based Activities



The diagram for outcome 1.4 shows that there were two activities carried out in the assisted village, namely community coordination and discussion at the village level at 50%. These activities are related to Livelihoods of communities by developing environmentally friendly small-scale community enterprises and increase market access.

The diagram of outcome 2.1 shows the activities that have been carried out by Yayasan Cemara. These activities included community coordination, training and workshops at the village level and also socialization and initial community preparation related to Low emission technology in the form of a solar water pumping system to Increasing Access to Clean Water Needs at Batuinan Village



WFL (TENUN)

Project Name :

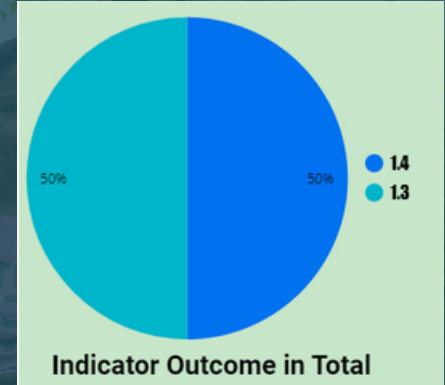
Efforts to Develop Weaving Based on Regional Potential

Brief Project Description :

Weaving for Life is an initiative to promote better trading conditions of traditional tenun (handwoven) in Indonesia by partnering with women weavers and support their product development without compensating its traditional value. Utilizing a SGP grant, WFL conducted product development trainings for strengthened women weavers in Wakatobi (from 7-11 April 2019) and Semau (from 20 - 25 April 2019). This project has been opening the new livelihood opportunity (by creating new patterns of weaving products and providing capacity building regarding quality control) in Semau, because traditional weaving is no longer an active activity and is no longer a part of the island's culture in Semau. The new motives that are created get the attention of customers and increase sales of weaving in Wakatobi.

Project Location/ Group name :

Uiasa Village



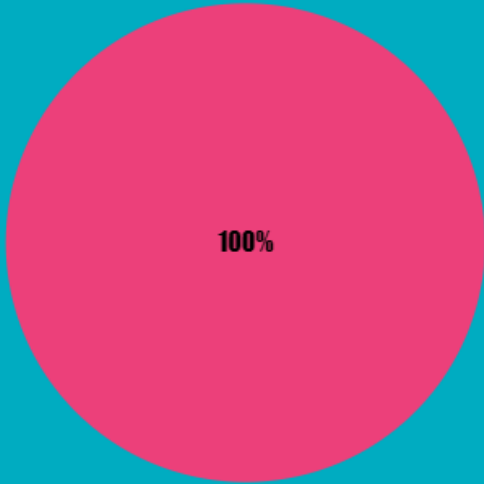
The diagram shows the outcome achieved by the WFL was outcome 1.4 and outcome 1.3 by 50%. It also shows that there is a balance between activities related to the livelihoods of communities and integrated agroecological practices.

Beneficiaries Reached



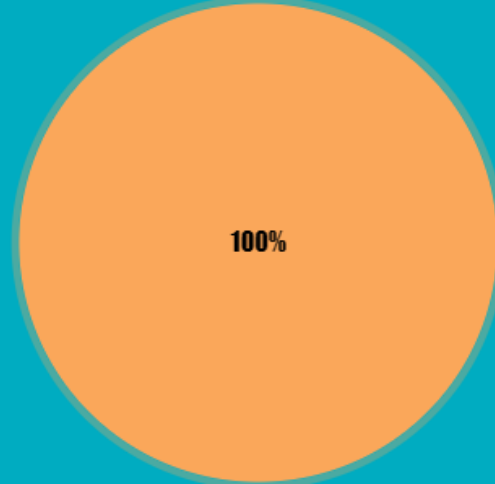
Outcomes Based Activities

Outcome 1.3



● Field Monitoring

Outcome 1.4



● Kegiatan Tenun

The diagram shows activities related to the livelihoods of communities are weaving activities that involve weavers in Uiasa Village and strengthening the market network in Wakatobi. Meanwhile, activities related to integrated agroecological practices are field monitoring. This activity is carried out to get a partnership with women weavers.

SEMAU MUDA

Project Name :

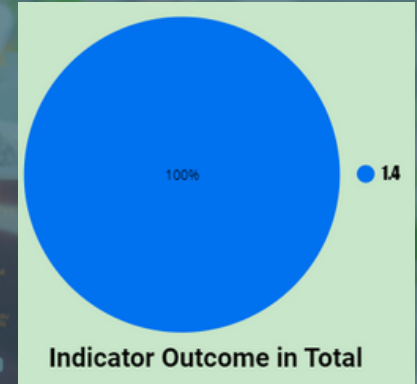
Network Development of Sorghum Processed Business Products to Overcome Local Agricultural Problems with Medium Scale Massive Marketing Systems

Brief Project Description :

SM is part of BDT programme that was established and developed by Terasmitra. The urban young group supports local communities with community-based entrepreneurship. SM will establish a market system for selling local sorghum. Sorghum is a cereal grain that grows tall like corn, and it is used for a lot more than just sweetening. The marketing platform for selling sorghum will increase income for local communities because using this platform will create new market opportunities for sorghum.

Project Location/ Group name :

Uituh Ana Village



The diagram shows that all the activity outcomes achieved by Semau Muda are outcome 1.4 related to increase community livelihoods by developing environmentally friendly small-scale community enterprises and increasing market access.

Outcomes Based Activities

Outcome 1.4

100%

● Post-Production



Through activities covering Outcome 1.4, Semau Muda helped the assisted groups to make branding and product design to build a market system for selling local sorghum. Through this activity, there is an increase in income derived by members of the group and market opportunities for sorghum in the future.

This booklet is prepared as a report on some of the achievements that have been implemented by GEF SGP Indonesia phase VI partners. Data contained in this booklet is not the whole of data, but some of the results are considered the most prominent of all the activities carried out by the host or partner. Complete data can be accessed via the studio data link .

Links & Resources

<https://datastudio.google.com/s/iCxiqpPRXmw>

photos Resources

Partners Documentation
SkolMus Enterprise



SGP The GEF
Small Grants
Programme



Thank you

Sekretariat Nasional GEF SGP
Indonesia Phase VI project
All Partners
SkolMus Data Team

